

UNITED STATES TREASURE ATLAS VOL 3 CONNECTICUT DELAWARE FLORIDA GEORGIA HAWAII  
IDAHO ILLINOIS

### **united states treasure atlas pdf**

Steven Terner Mnuchin was sworn in as the 77th Secretary of the Treasury on February 13, 2017. As Secretary, Mr. Mnuchin is responsible for the U.S. Treasury, whose mission is to maintain a strong economy, foster economic growth, and create job opportunities by promoting the conditions that enable prosperity at home and abroad.

### **Front page | U.S. Department of the Treasury**

united states treasure atlas pdf The Southwestern United States (Spanish: Suroeste de Estados Unidos; also known as the American Southwest) is the informal name for a region of the western United States.

### **United States Treasure Atlas Vol 8 Oklahoma Oregon Rhode**

treasure atlas for the united states: just wanted to let you folks know i bought a book called the treasure atlas for the united states. it covers north carolina, new york, new mexico , north dakota and ohio. if any of you live in or near these ...

### **treasure atlas for the united states - Findmall**

[PDF] United States Treasure Atlas Vol. 3: Connecticut Delaware Florida Georgia Hawaii Idaho. 2 years ago  
6 views

### **[PDF] United States Treasure Atlas Vol. 3: Connecticut**

Home » American Maps » United States Outline Map Pdf » Outline Map Usa In United States Pdf. Outline Map Usa In United States Pdf . ... Eso Malabal Tor Treasure Map 4. Black And White Us Map Printable. Us Navy Future Map Of United States. United States Circuit Map. Map Of Us Rivers And Mountains. Skyrim Uesp Map.

### **Outline Map Usa In United States Pdf | kurashiconcier.com**

United States Treasure Atlas by Thomas P Terry starting at \$19.95. United States Treasure Atlas has 4 available editions to buy at Alibris

### **United States Treasure Atlas book by Thomas P Terry | 4**



United States Treasure Atlas Volume 1 Alabama-Alaska-Arizona-Arkansas [Thomas Terry] on Amazon.com. **FREE** shipping on qualifying offers. US Treasure Atlas

### **United States Treasure Atlas Volume 1 Alabama-Alaska**

Note: Citations are based on reference standards. However, formatting rules can vary widely between applications and fields of interest or study. The specific requirements or preferences of your reviewing publisher, classroom teacher, institution or organization should be applied.

### **United States treasure atlas (Map, 1985) [WorldCat.org]**

lina\_south\_dakota\_and\_pennsylvania PDF Book for everyone. United States Treasure Atlas Vol 8 Oklahoma Oregon January 29th, 2019 - United States Treasure Atlas Vol 8 Oklahoma Oregon Rhode Island South Carolina South Dakota and Pennsylvania United States Treasure Atlas Vol 8 Oklahoma Oregon

### **United states treasure atlas vol 8 oklahoma oregon rhode**

United States Treasure Atlas: A Complete State Map Guide to Lost, Buried & Sunke See more like this UNITED STATES TREASURE ATLAS VOL.7 - NM, NY, NC, ND, OH by THOMAS P. TERRY Pre-Owned

### **united states treasure atlas | eBay**

United States Treasure Atlas: A Complete State Map Guide to Lost, Buried & Sunken Treasure, Vol. 7: New Mexico-New York-North Carolina-North Dakota-Ohio 1st, Revised Edition. by Thomas P. Terry (Author) â€ Visit Amazon's Thomas P. Terry Page. Find all the books, read about the author, and more. ...

### **Amazon.com: United States Treasure Atlas: A Complete State**

United States Treasure Atlas has 5 ratings and 1 review. Stephen said: This book is part of a compendium series that covers different lost treasure stori...

### **United States Treasure Atlas by Thomas P. Terry - Goodreads**

united states treasure atlas pdf The Southwestern United States (Spanish: Suroeste de Estados Unidos; also known as the American Southwest) is the informal name for a region of the western United States. Southwestern United States - Wikipedia This is a list of historic regions of the United States that existed at some time during the ...

### **United States Treasure Atlas Volume 10 Vermont Virginia**

United States Treasure Atlas: A Complete State Map Guide to Lost, Buried & Sunke See more like this. ... New: 2012 Street Atlas of Treasure Coast & Okeechobee Co. Florida See more like this. 146 maps IOWA ghost towns STATE history atlas antique TREASURE HUNTING old DVD.

### **treasure atlas | eBay**

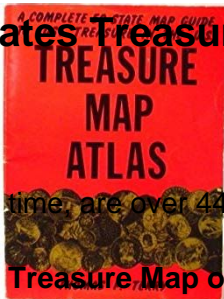
The 1997-2014 Edition of the National Atlas has prepared reference and outline maps of the United States that you can print or use online. The reference maps display general reference features such as boundaries, cities, capitals, major highways, rivers and lakes, and terrain.

### **Printable Maps - The National Map**

[PDF] Children's Illustrated Atlas of the United States (Rand McNally Schoolhouse) Download 0:06 [PDF] Scott Specialized Catalogue of United States Stamps & Covers 2011 Read Online

### **[Read PDF] United States Treasure Atlas Volume 1 Alabama**

The map includes illustrations throughout of a cowboy, a wagon, treasure chests, gold coins, a ship, etc. As the title aptly notes, 'Nothing can stir the heart so much as the lure of buried gold, and here shown for the first



time are over 445 of the fabulous caches that have quickened the pulses of young and old.

**Treasure Map of the United States.: Geographicus Rare**

Thomas P. Terry has 14 books on Goodreads with 56 ratings. Thomas P. Terry's most popular book is United States Treasure Atlas.

**Books by Thomas P. Terry (Author of United States Treasure**

I modified the worksheet to just use the Treasure map only. I give each pair of students or group of 3 if necessary, a treasure map. I give every student Instructions for the map activity, and state that my expectation is for every student to show the work and turn in the answered questions from the instruction sheet. Every pair or group is to ...

**Treasure map.pdf - BetterLesson**

The Paperback of the United States Treasure Atlas by Thomas P. Terry at Barnes & Noble. FREE Shipping on \$35.0 or more! Membership Gift Cards Stores & Events Help

**United States Treasure Atlas - Barnes & Noble**

Product - LAMINATED POSTER Colton's Map of the United States of America, The British Provinces, Mexico, The West Indies and Central America . . . 1856 [2 Sheet Map] POSTER PRINT 24 x 36 Clearance Product Image

**Map Of the United States - Walmart.com**

benefits of your United States History Atlas Second Edition Full Download e-book will likely be to the customers who buy it. After which watch your market come to you! pdf download united states history atlas second edition free pdf united states history atlas second edition download free united states history atlas second edition

**Epub Book-]]] United States History Atlas Second Edition**

United States Atlas Scavenger Hunt. As your teens work through this scavenger hunt, they will learn about places from around the United States and gain a working knowledge of an atlas. Have your kids read the clues and search their atlas for the location. Each one will start with a different letter of the alphabet.

**Make United States Geography Fun with This Atlas Scavenger**

U.S. Department of the Interior The National Atlas of the United States of America U.S. Geological Survey Where We Are nationalatlas.gov TM O R states\_capitals2.pdf INTERIOR-GEOLOGICAL SURVEY, RESTON, VIRGINIA-2003 P A C I F I C O C E A N A T L A N T I C O C E A H A W A I I A L A S K A 0 200 mi 0 200 km 0 100 mi 0 100 km 0 300 mi 0 100 200 100 200 ...

**.gov atlas national - American Red Cross Map, Weather**

Planning and orientation maps of the Southwestern United States which includes maps for Arizona, Colorado, New Mexico, Nevada, Texas and Utah. ... Reference map for your Southwest trip. The states of Colorado, Nevada, Utah, Texas, Arizona and New Mexico make up the Southwestern United States. Read More.

**Maps of the Southwestern US for Trip Planning**

Map Skills Scavenger Hunt By Barbara Stephens Fourth grade Bascomb Elementary Essential Question: How does a map help you locate places? Introduction: Reading a map can be a difficult task. Knowing the different types of maps and the parts of a map will help you to locate places easier. A map is a



### Map Skills Scavenger Hunt - Murrieta Valley Unified School

Map of Treasure Lake, Clearfield County, Pennsylvania, United States and Treasure Lake travel guide.

Treasure Lake road map and satellite view with street view, GPS navigation, accommodation, restaurants, tours, attractions, activities, jobs and more

### Map of Treasure Lake, Clearfield County, Pennsylvania

Blank United States Map with States. For starters, here's a standard blank map of the contiguous United States. This is a great map for kids to color and label. Click on the image below to open the PDF file in your browser, and download the file to your computer. Blank USA Outline with States

### Blank United States Map with States for Students and

If you're old school and would prefer a physical map over relying on your phone (and let's face it, data will be spotty across huge parts of the United States), this is the article for you. You'll find resources for fun and interesting maps of the United States, as well as which maps and atlases we recommend buying for a trip across the country.

### Comprehensive Maps of the United States of America

Download PDF; New to Fallout is the addition of Treasure Maps that can be found during your adventures in Fallout 76. It's possible to find these in containers while exploring Appalachia, though ...

### Treasure Maps - Fallout 76 Wiki Guide - IGN

Treasure Hunt 4: The Founding Fathers To learn more about the Constitution " the people, the events, the landmark cases " order a copy of "The U.S. Constitution and Fascinating Facts About It" today!

### Questions - Learn About the United States (U.S)

United States Treasure Atlas Volume 10 (All Titles Alphabetically). By: Thomas P. Terry 97 Pages Large Format Paperback OUT OF PRINT and VERY FEW COPIES LEFT. Once They're Gone...They're Gone!

### United States Treasure Atlas Volume 10 - therockerbox.net

Map 8.1.1 Women a majority of primary school teachers in most countries and regions Percentage of female teachers, primary education CHAPTER 8 How policies affect gender equality in education 98 99 The World Atlas of Gender Equality in Education comprises over 120 maps, charts and tables featuring a wide range of sex-disaggregated

### Total: " WORLD ATLAS - UNESCO

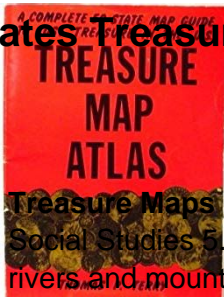
Territorial Acquisitions of the United States - Printable Maps : Sample printable map of Territorial Acquisitions of the United States map . View and print Territorial Acquisitions Map. The Territorial Acquisitions map shows: Territorial Acquisitions from 1783 to the present; State boundaries; Each map is available in GIF and PDF file formats ...

### The National Map: Printable Maps

6+ Treasure Map Templates Treasure maps may not be widely used, or even used, today as compared to the Golden Age of Piracy from 1650 to 1726. It may be a map just within a specific location or it may involve different places and even countries, which are needed to be crossed for the treasure to be found.

### 6+ Treasure Map Templates - Free Excel, PDF Documents

There are a total of 12 Treasure Maps in God of War (GOW). Following the Treasure Maps rewards you with a lot of hacksilver, legendary materials, and enchantments. This guide goes over the ...



## Treasure Maps - God of War (2018) Wiki Guide - IGN

Social Studies 5.3.3â€”Places and Regions: Name and locate states, regions, major cities and capitals, major rivers and mountain ranges in the United States. During the introduction lesson, students become acquainted with the map of the United States and identify geographic features when the teacher asks a prompting question.

## The Fifty States Geography Unit Intended for 5 Grade Mary

page 485 can be used as additional Hidden Treasure gameboards. For a mathematics and literacy connection, obtain a copy of G Is for Googol: A Math Alphabet Book by David M. Schwartz (Tricycle Press, 1998). Teacherâ€™s Reference Manual, Grades 4â€“6 pp. 249, 250 Key Concepts and Skills â€¢ Translate numbers written in scientific

## Hidden Treasure: A Coordinate Game - Everyday Math

Fill-in Maps in .PDF format. If you don't see a map design or category that you want, please take a moment to let us know what you are looking for.

## Fill-in Maps - Printable Maps

Welcome to the Treasure google satellite map! This place is situated in Archuleta County, Colorado, United States, its geographical coordinates are 37Â° 18' 45" North, 106Â° 57' 54" West and its original name (with diacritics) is Treasure.

## Treasure Map | United States Google Satellite Maps

United States — Show Labels ... You can customize the map before you print! Click the map and drag to move the map around. Position your mouse over the map and use your mouse-wheel to zoom in or out. Reset map { These ads will not print } ...

## United States - Map of Cities in United States - MapQuest

Geography Worksheets and Printables. ... To be a proper pirate, every child must learn to read a map. With this basic treasure map grid, help your child identify and locate sites! ... Little explorers take a mini-tour of the United States on this third grade geography and social studies worksheet. Kids use a map to answer geography questions.

## Geography Worksheets & Free Printables | Education.com

'Mapping a New Nation: Abel Buellâ€™s Map of the United States, 1784' (celebrating 'the first map of the newly independent United States that was compiled, printed and published in America by an American' [on which see above under 'Abel Buell'] and also featuring early maps of North America by John Mitchell, Carington Bowles, Thomas Hutchins ...

## Images of early maps on the web: 8. United States

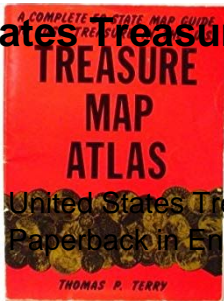
LC Civil War maps (2nd ed.), 13.96 Phillips, 837 Available also through the Library of Congress Web site as a raster image. Johnson's new military map of the United States showing forts, military posts &c. with enlarged plans of southern harbors; Map 20-21, listed in LC Civil War maps (2nd ed.), 13.96.

## Civil War Maps | Library of Congress

A compilation of thousands of ghost towns, lost treasures, and ghost forts for all 50 states written in 10 volumes. Volume 7 encompasses New Mexico, New York, North Carolina, North Dakota, and Ohio. The most comprehensive atlas on every written for the treasure hunter.

## United States Treasure Atlas Volume 7 - therockerbox.net





United States Treasure Atlas by Thomas Terry, June 1985, Specialty Publishing Company edition, Paperback in English

**United States Treasure Atlas (June 1985 edition) | Open**

Books about Buried & Sunken Treasure and Lost Mines Here is an alphabetical list of books about Buried & Lost Treasure, Lost Mines, Sunken & Shipwreck Treasure, Treasure Finding Equipment & Techniques, and related topics, compiled by a librarian, that are currently available.

**Books about Buried & Sunken Treasure and Lost Mines**

Steven Terner Mnuchin was sworn in as the 77th Secretary of the Treasury on February 13, 2017. As Secretary, Mr. Mnuchin is responsible for the U.S. Treasury, whose mission is to maintain a strong economy, foster economic growth, and create job opportunities by promoting the conditions that enable prosperity at home and abroad.

**Treasurers of the United States - Front page**

The "National Atlas of the United States of America", published by the U.S. Geological Survey (USGS) in 1970, is out of print, but many of its maps can be purchased separately. Maps that span facing pages in the atlas are printed on one sheet. Maps dated after 1970 and before 1997 are either revisions of original atlas maps or new maps ...

**National Atlas of the United States® Maps - USGS**

U.S. Department of the Interior The National Atlas of the United States of America U.S. Geological Survey Where We Are nationalatlas.gov TM O R timezones4 INTERIOR-GEOLOGICAL SURVEY, RESTON,VIRGINIA-2006 P A C I F I C O C E A N A T L A N T I C O C E A H A W A I I A L A S K A N E W Y O R K C H I A G O D E N E R O S G E L S